







KEY

Trees are indicated by symbols below, colour coded to indicate their 'Retention Categories'.

-  Category U (defective, negligible or redundant trees)
-  Category A (high retention value)
-  Category B (moderate retention value)
-  Category C (low retention value)
-  APPROXIMATE crown spread of individual trees
-  Existing hedgerow

The nominal ROOT PROTECTION AREA (RPA) of each tree is indicated by a solid line using the colour coding above



All dimensions must be checked on site and not scaled from this drawing.

This drawing is for the purposes of PLANNING. Based on Ordnance Survey data as supplied. OS Licence 100043966

MACKLEY DAVIES ASSOCIATES LTD
 Ffynnon yr Eirin . Crickhowell Road, Gilwern
 Abergavenny . NP7 0EH . 01873 831796 .
 wyn@mackleydavies.co.uk

SITE
 Land off Brooklands, Nelson

CLIENT
 Daniel Rees

DRAWING TITLE
 Tree Constraints Plan

SCALE	1:500 @ A3	Job No.	18/651/01
DATE	Aug 2018	REVISION No.	

